



COUNTY ZONING MAP DISCLAIMER

The County Zoning Map may include inaccuracies or typographical errors, furthermore changes may be made by the County or its vendors at any time.

Maury County makes no representations, guarantees, warranties, express or implied, or assumes any liability or responsibility as to the accuracy, completeness, suitability, reliability, timeliness, or usefulness of the County Zoning Map for any purpose whatsoever. The Information is provided "AS IS" without any warranty of any kind. In consideration for access to the Information, the user waives and releases the County, its officers, its employees, officials, vendors and agents from any and all liability of any kind related to or arising from the use of the County Zoning Map. The County, its officers, officials, employees, vendors, and agents do not assume any liability for any damages or loss, whether direct, indirect, inconsequential, related to or arising from the use of the County Zoning Map by any person or entity.




COUNTY ZONING MAP MAP INDEX

This map and all associated data is managed by the Maury County Building and Zoning office. If you have comments or questions please contact Maury County Building & Zoning Office.

<https://www.maurycounty-tn.gov/473/Building-Zoning-Office>



Select the sub-quad you would like to review.

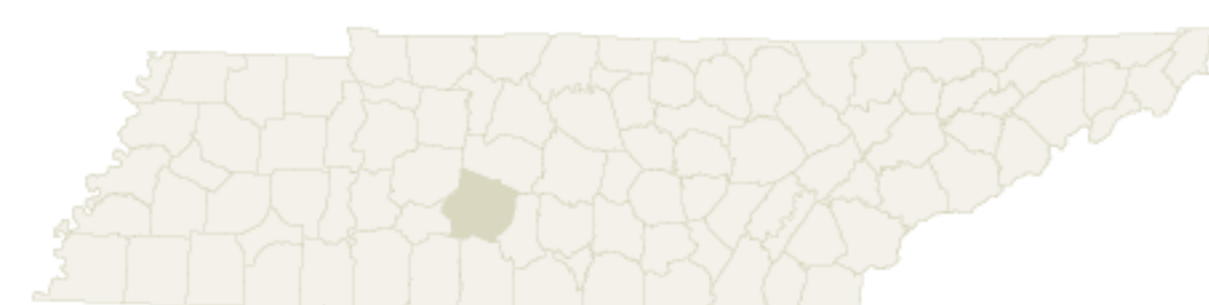


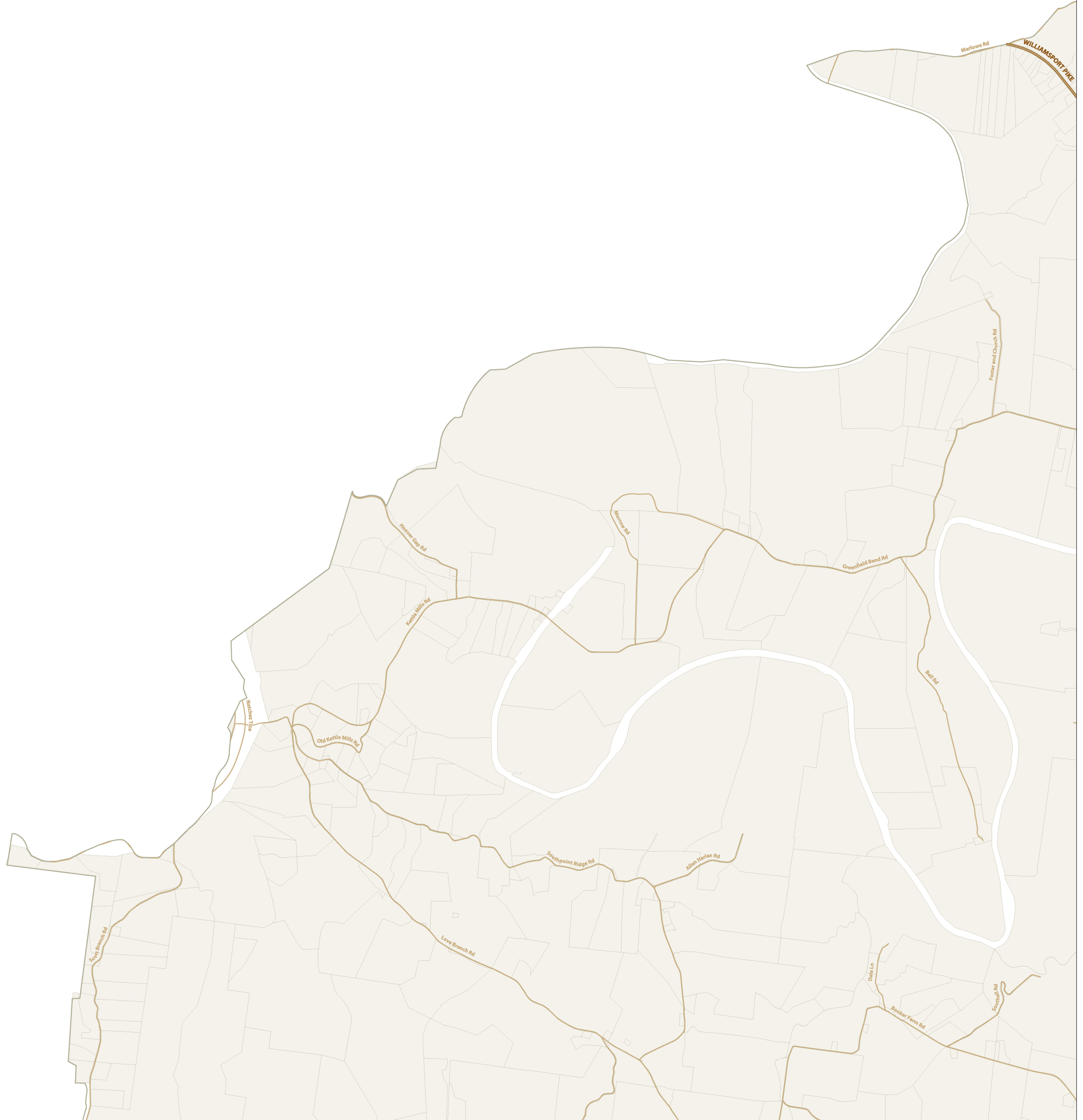
Use the back button on each sheet to return to the Map Index.

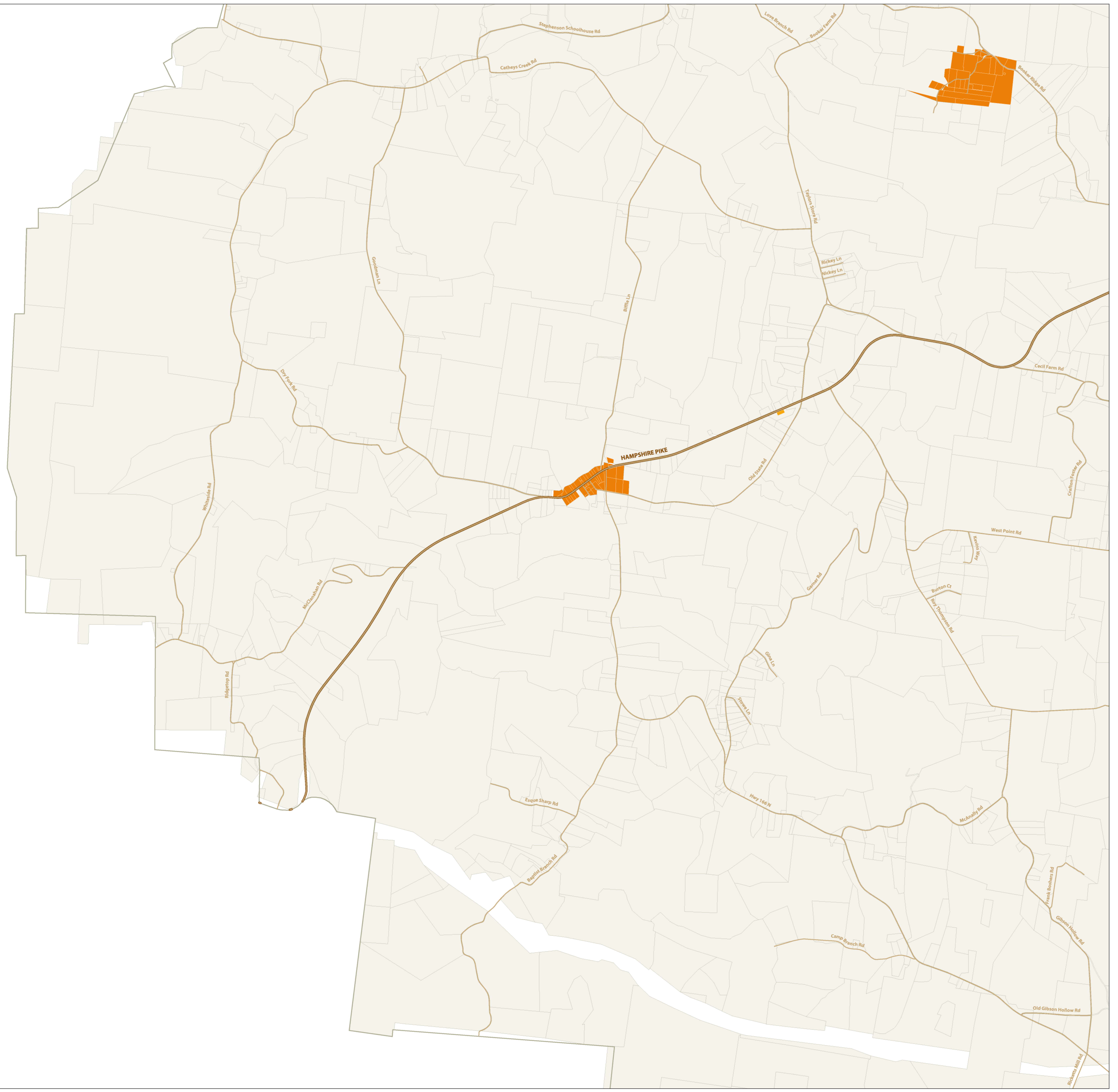


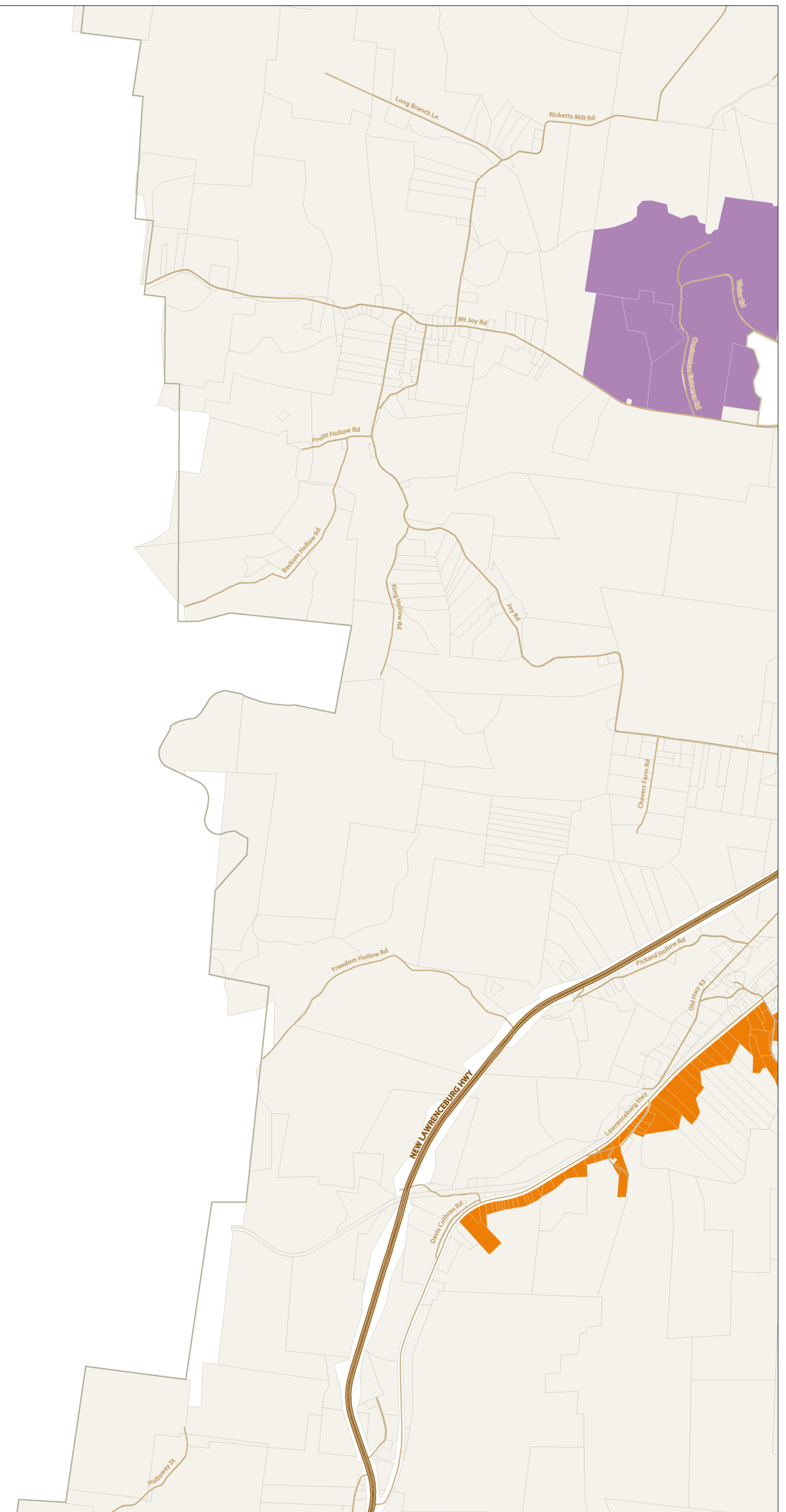
Each map contains a legend which may be toggled on or off using this button.

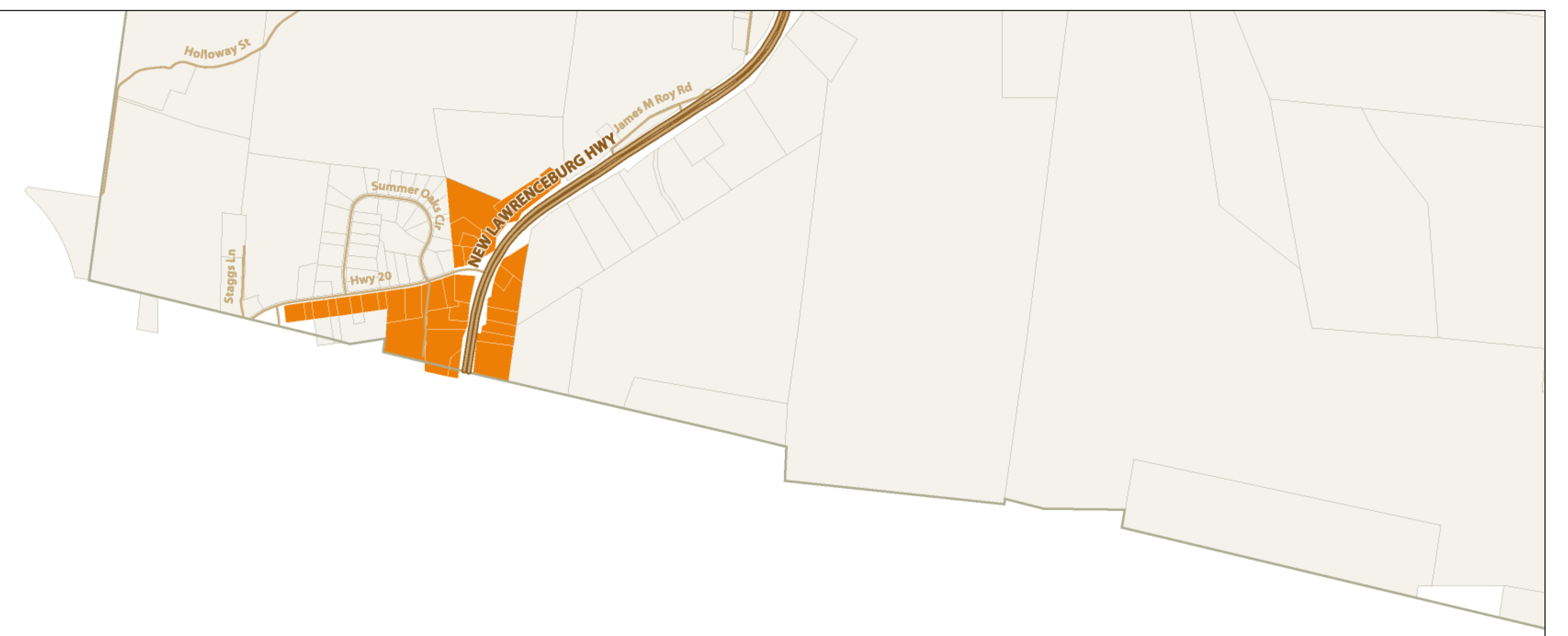
For the best experience, open this interactive PDF in the **FREE** Adobe Acrobat Reader DC. Web browsers and other software may not support all of the features.



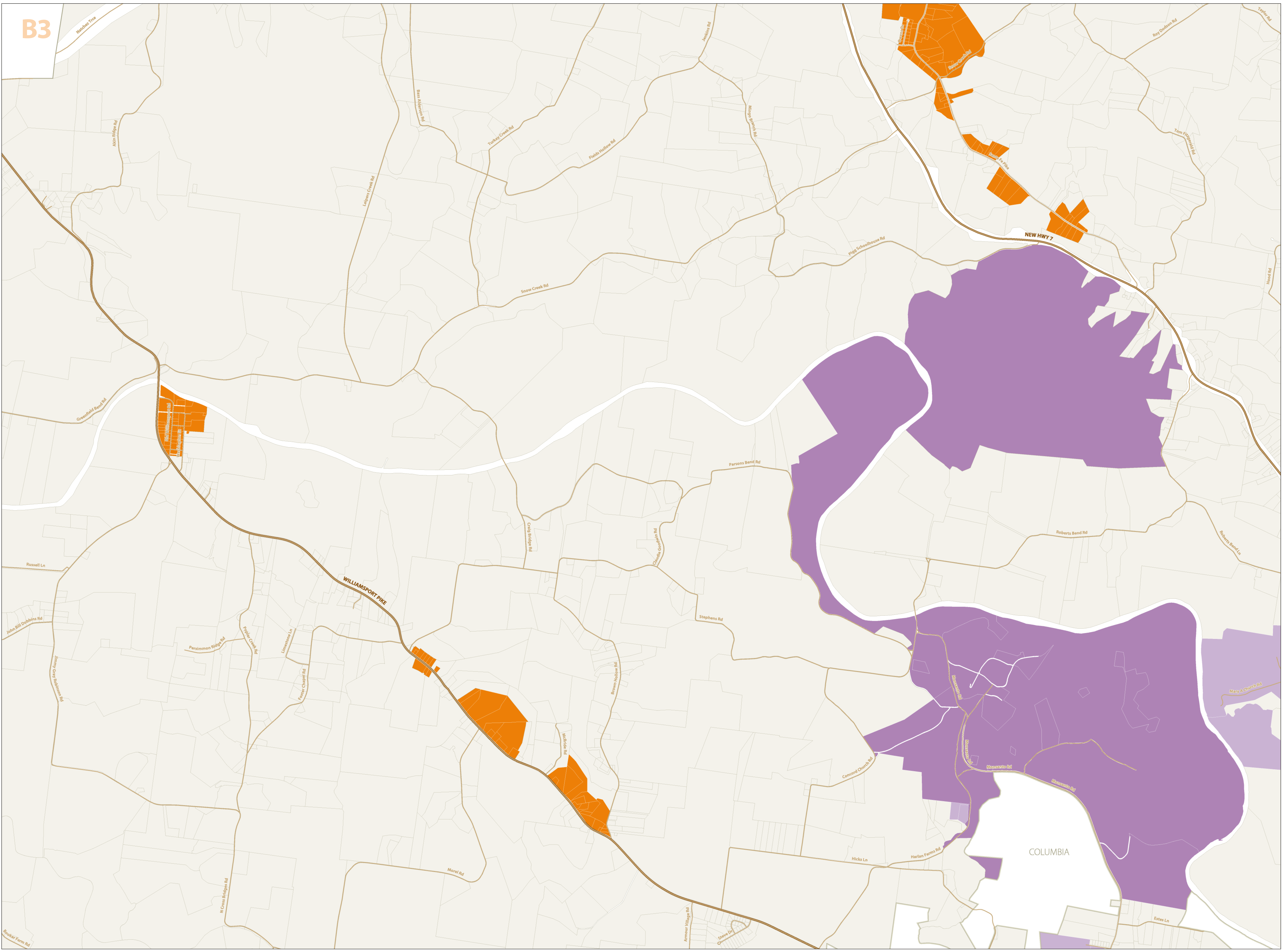




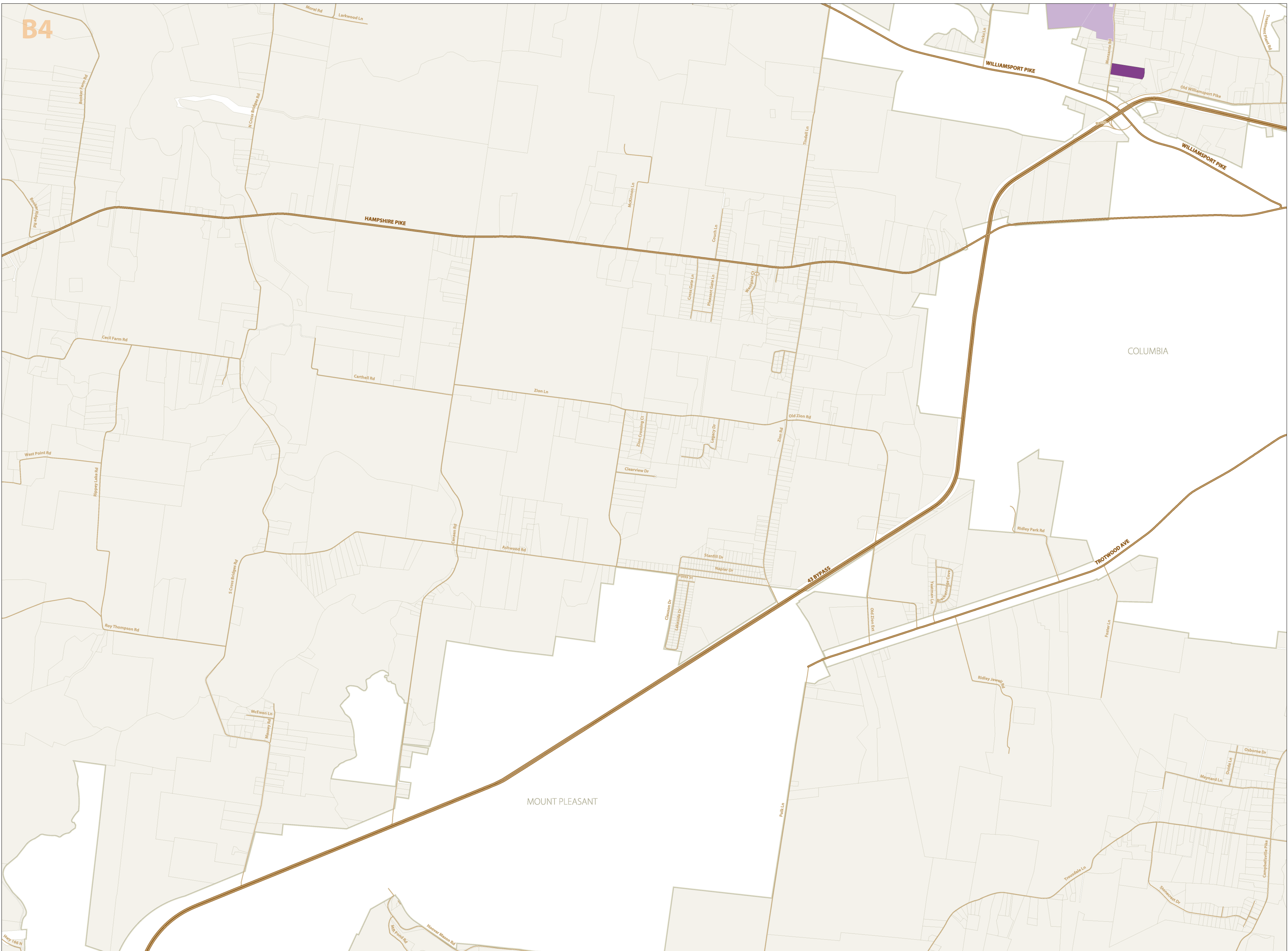






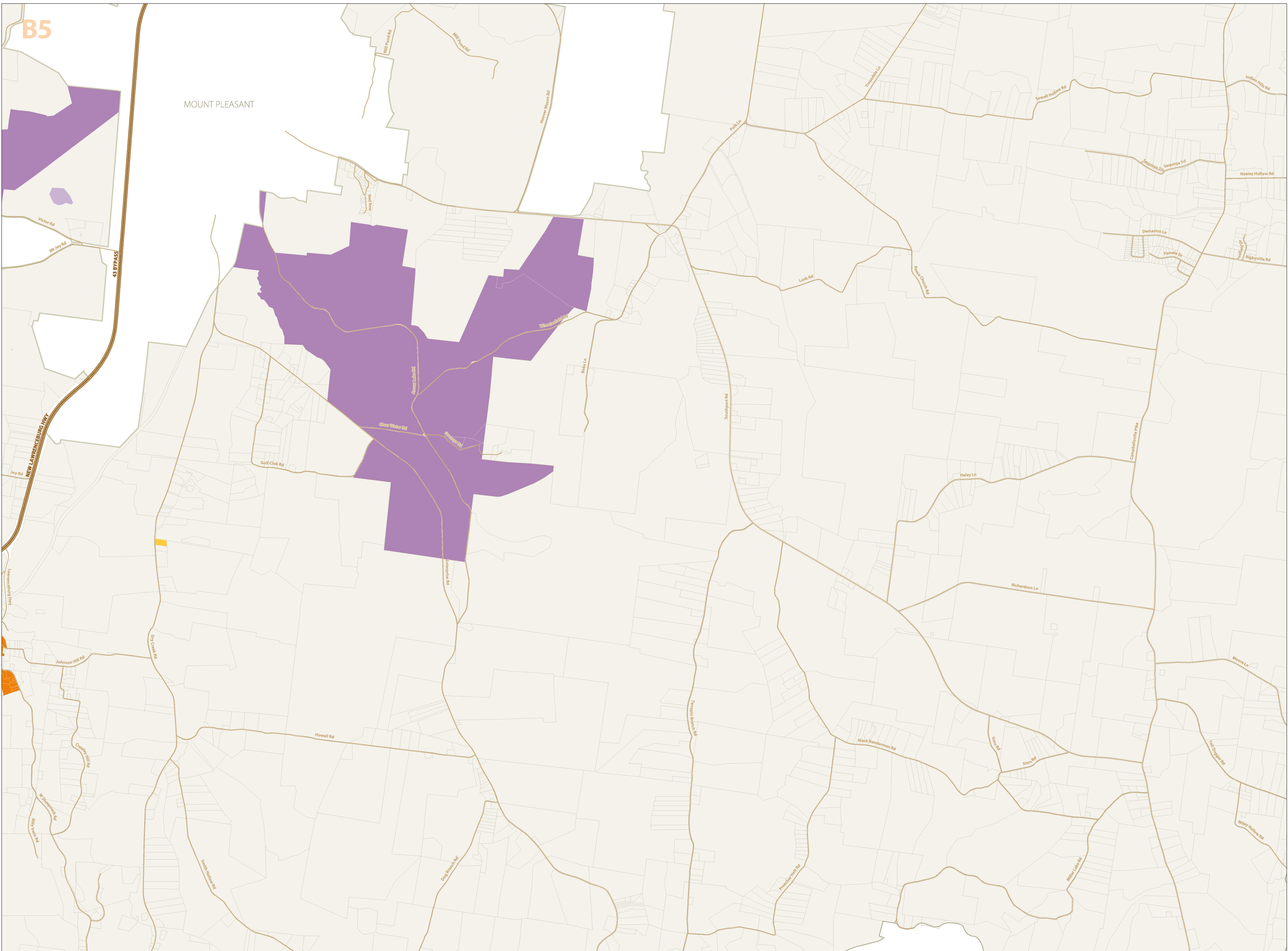


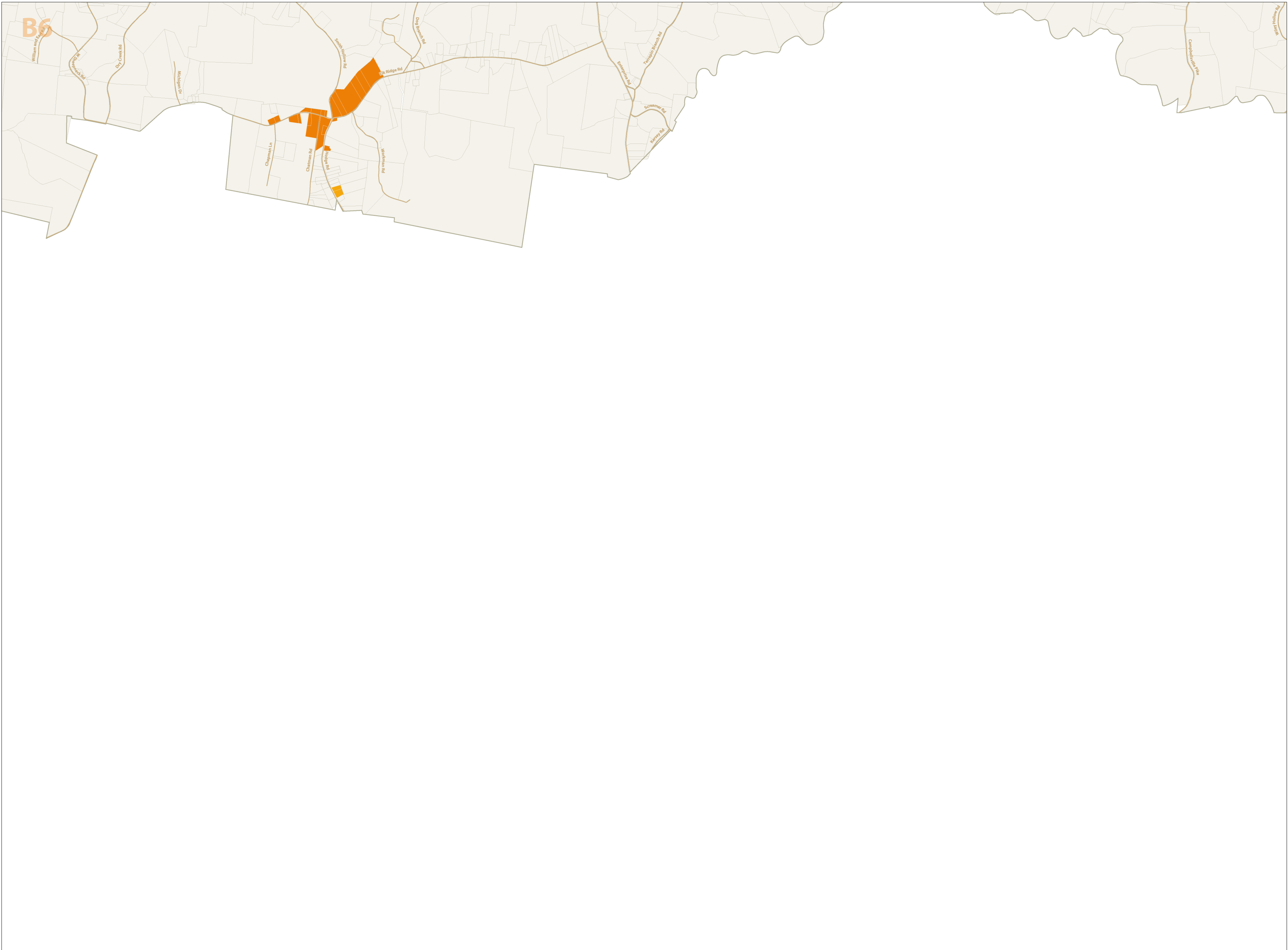
B4



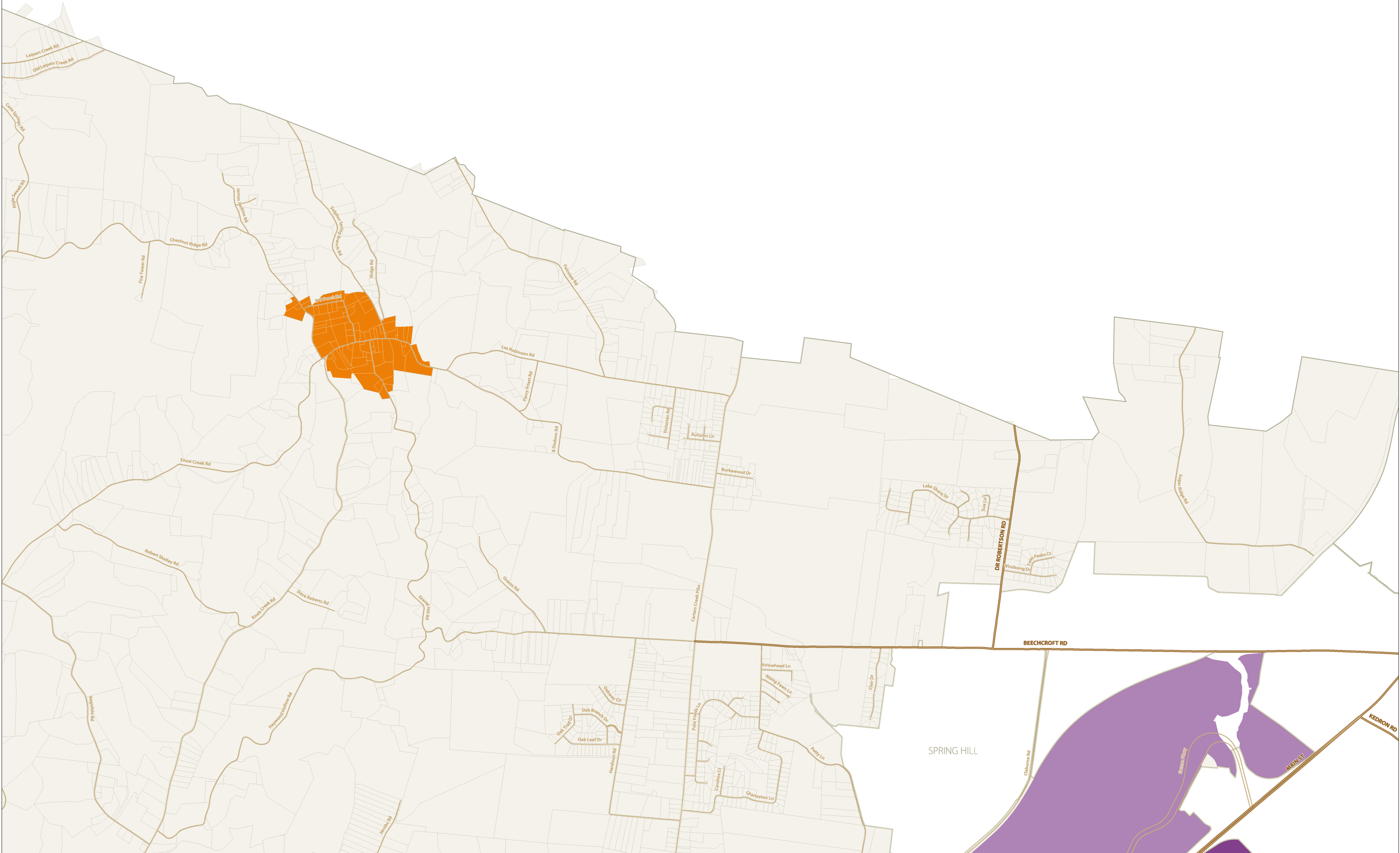
B5

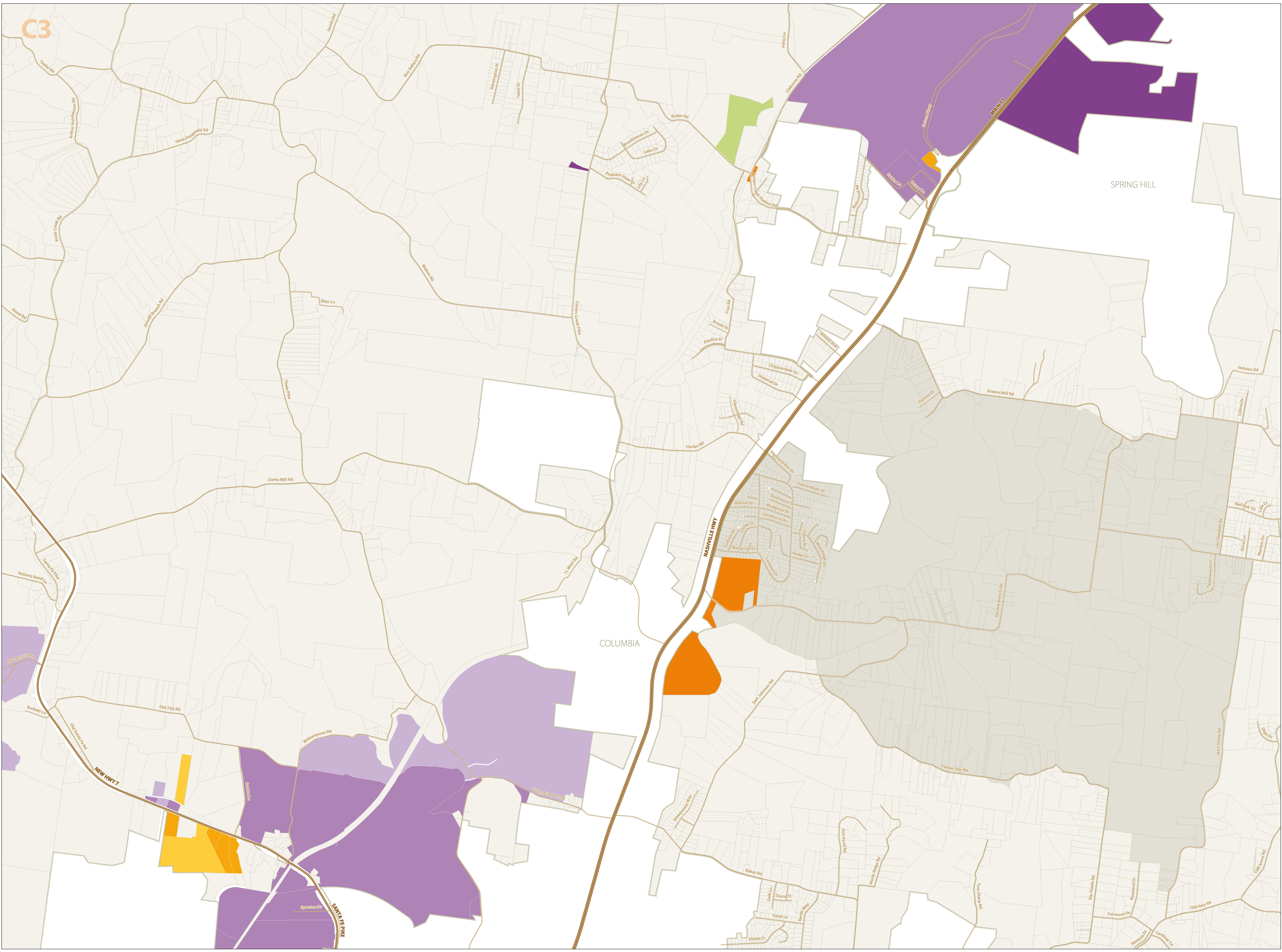
MOUNT PLEASANT



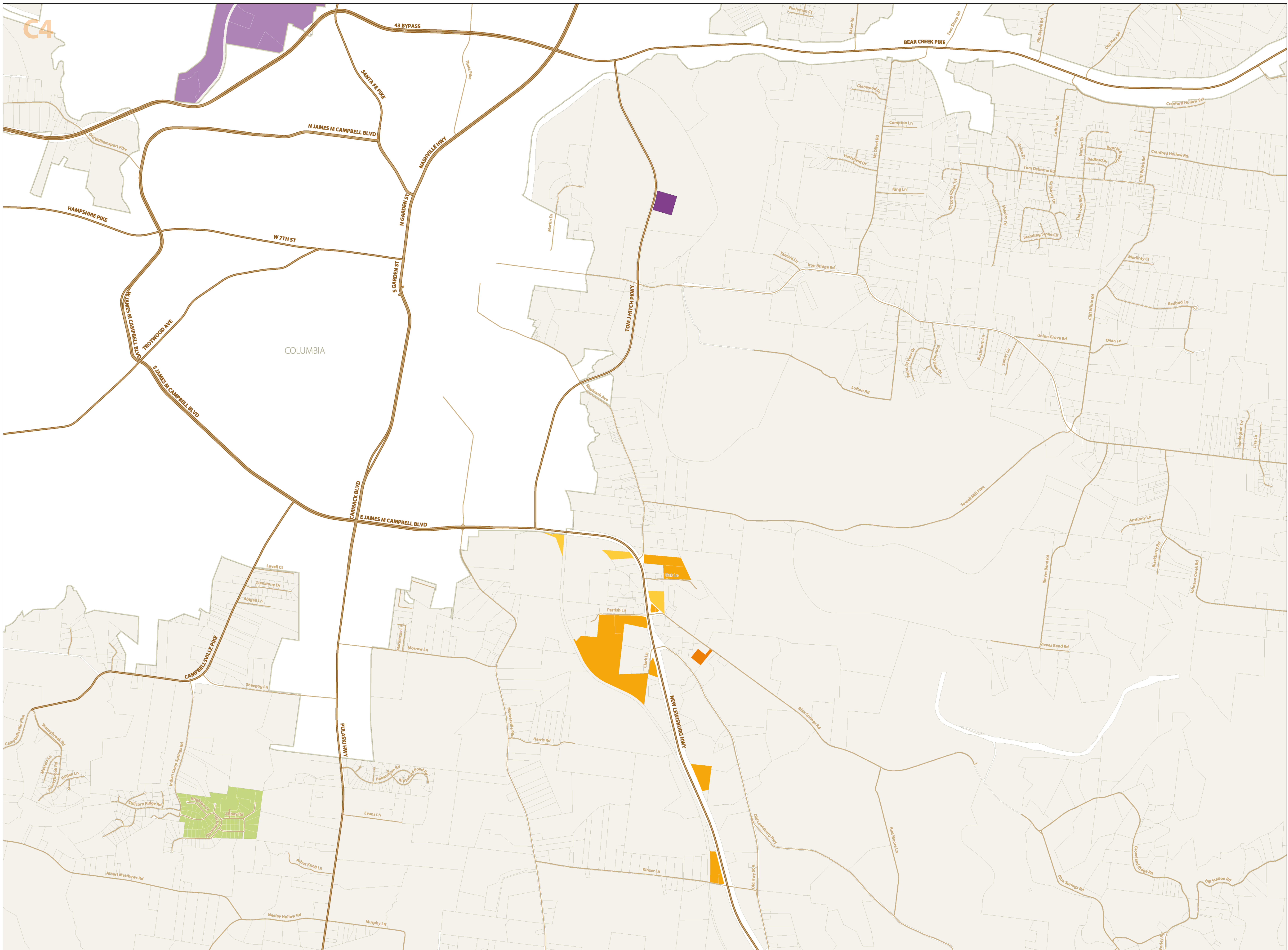


B6

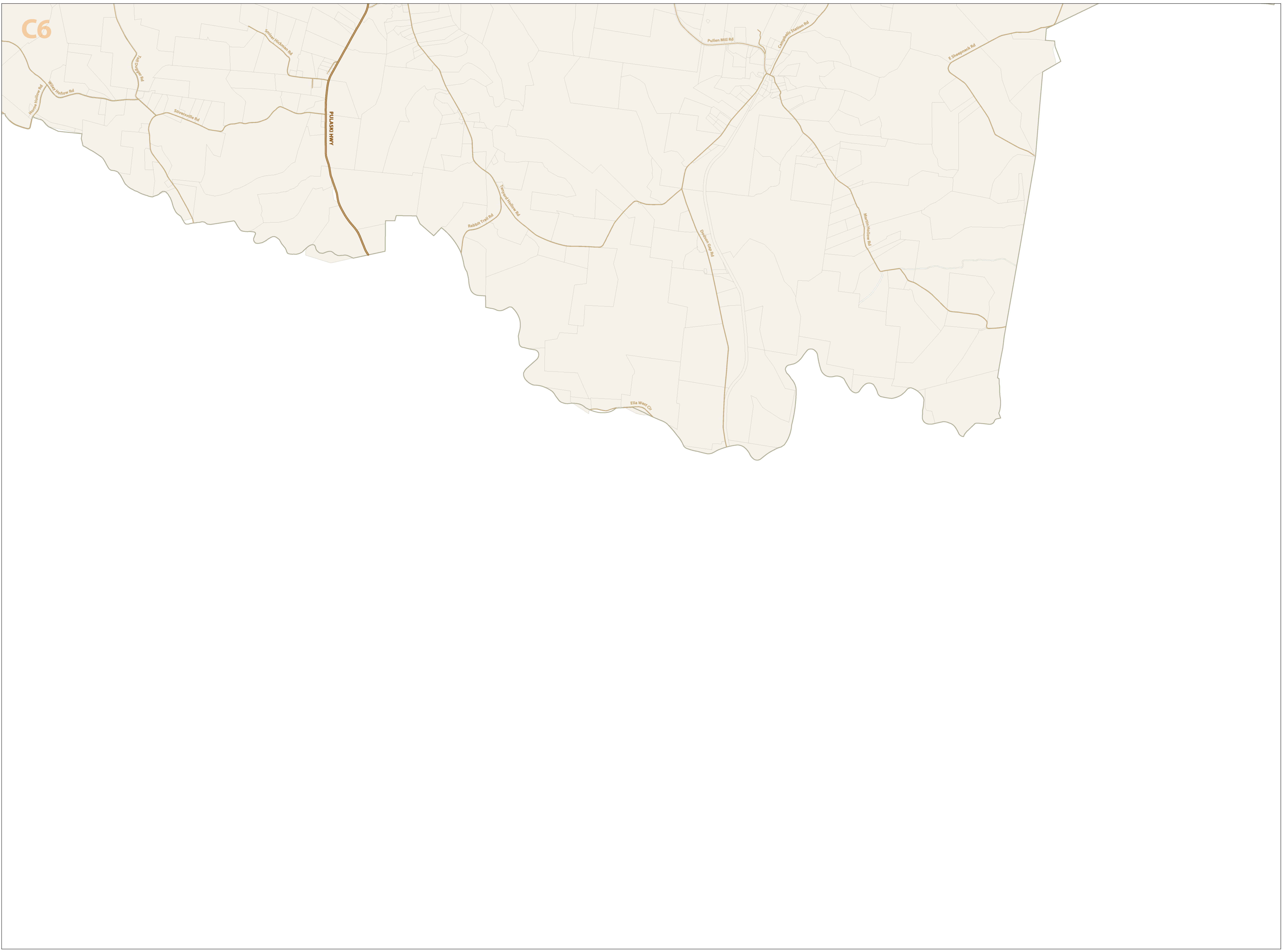




C4

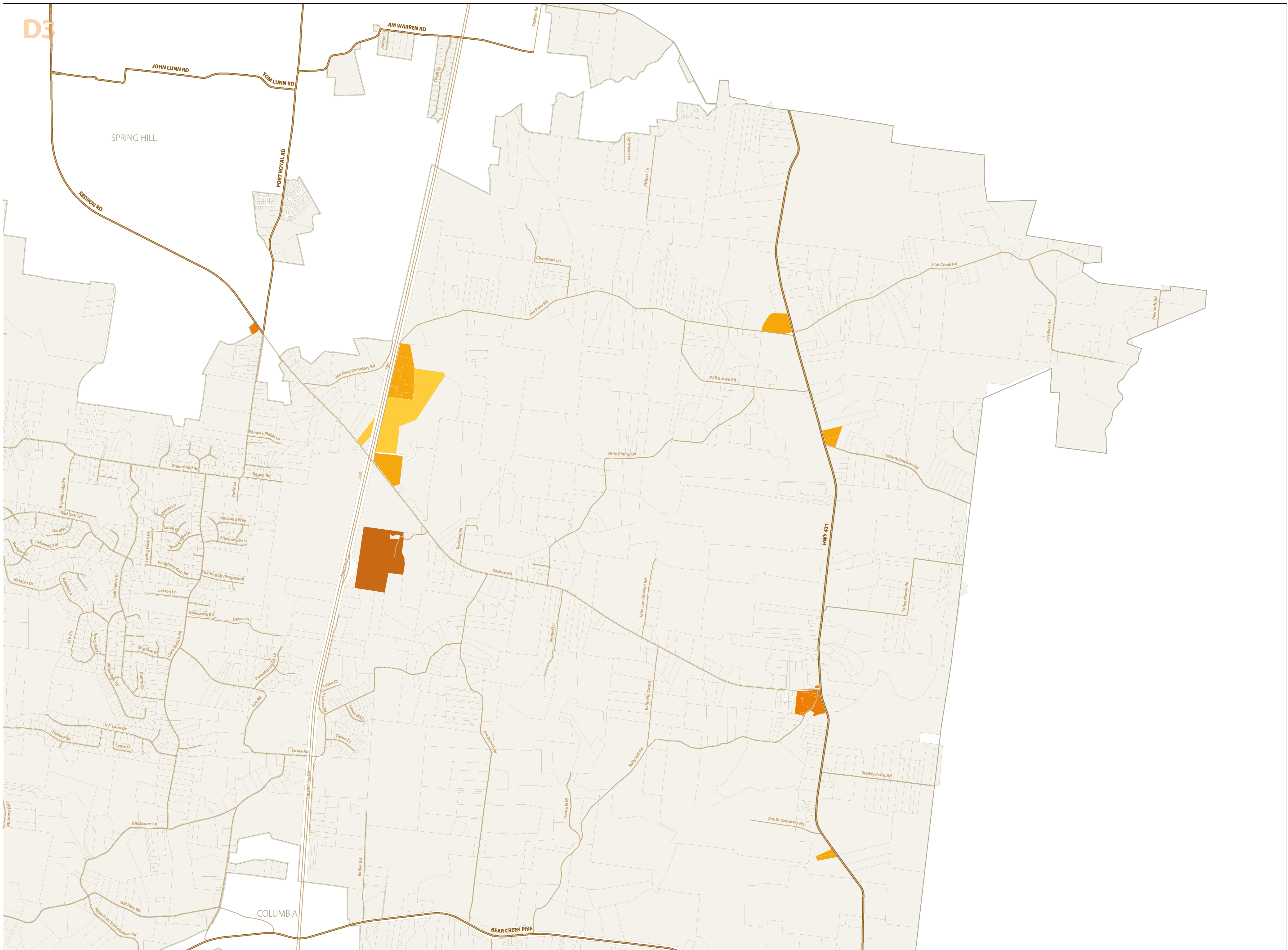


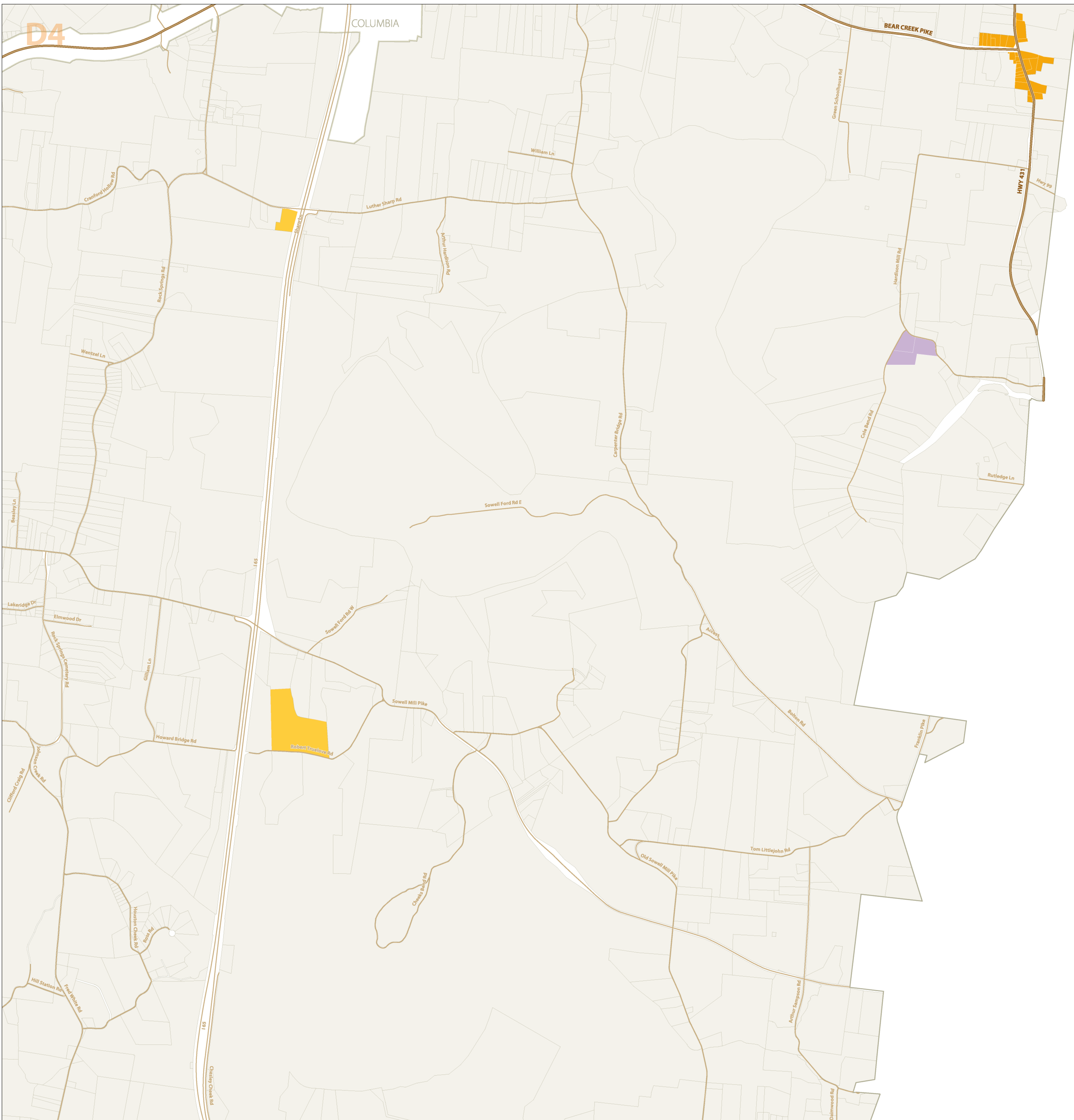
C6

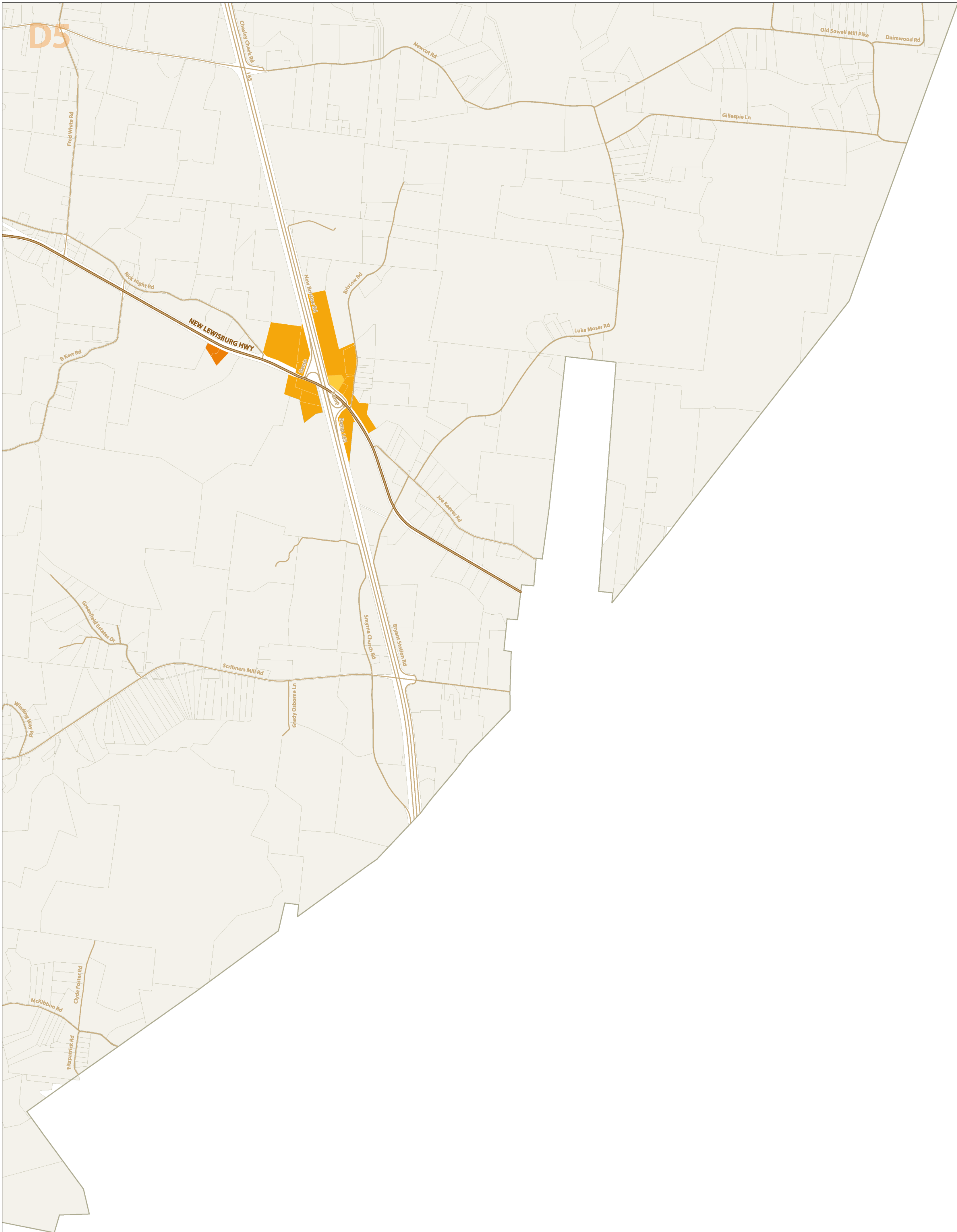




D3







D5